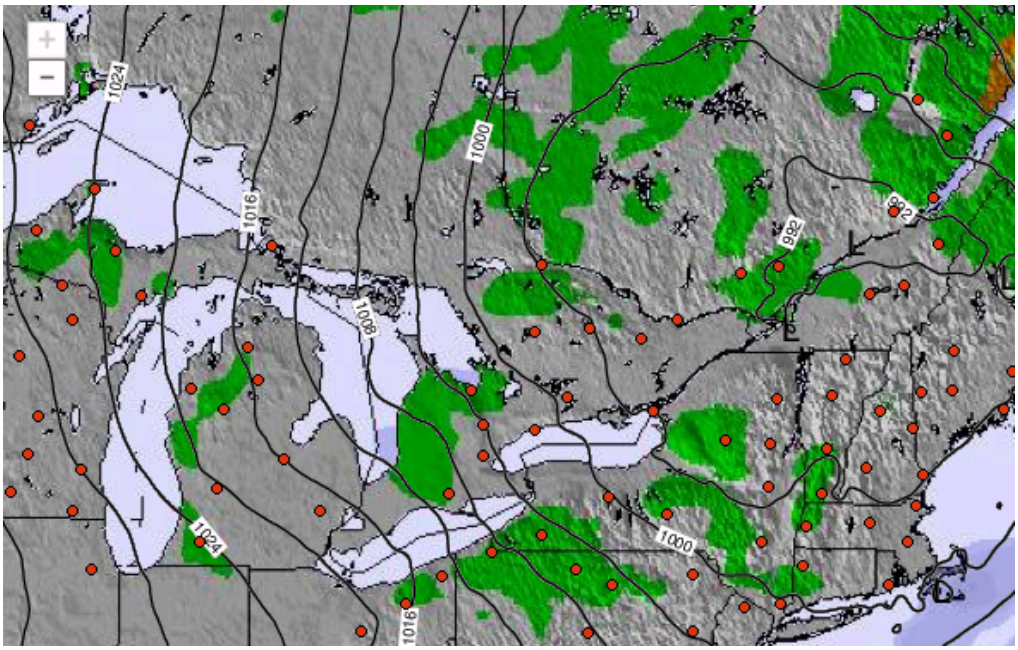

It's Thurs. Dec. 5, 2024 and it looks like Ontario and surrounding ares are finally getting some snow. Burlington where Mum is doesn't appear to be getting any on this map. Source: https://www.snow-forecast.com/maps/dynamic/namerica



Aha! Snow, lightly powdering the ground in Burlington after all.

source: http://burlingtontraffic.ca/

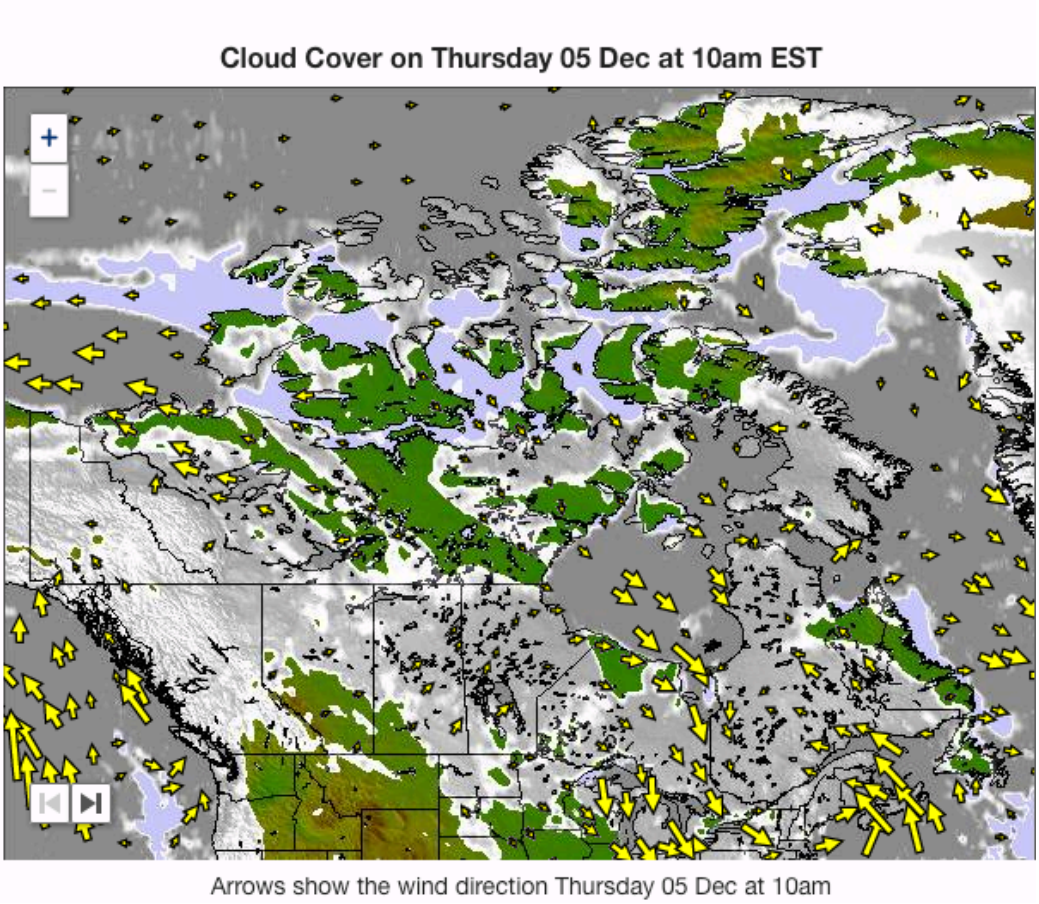

Clouds are covering the entire country today but I don't know what the system is called or where the jet stream is. Other than being simply "winter weather" I have no insight here.

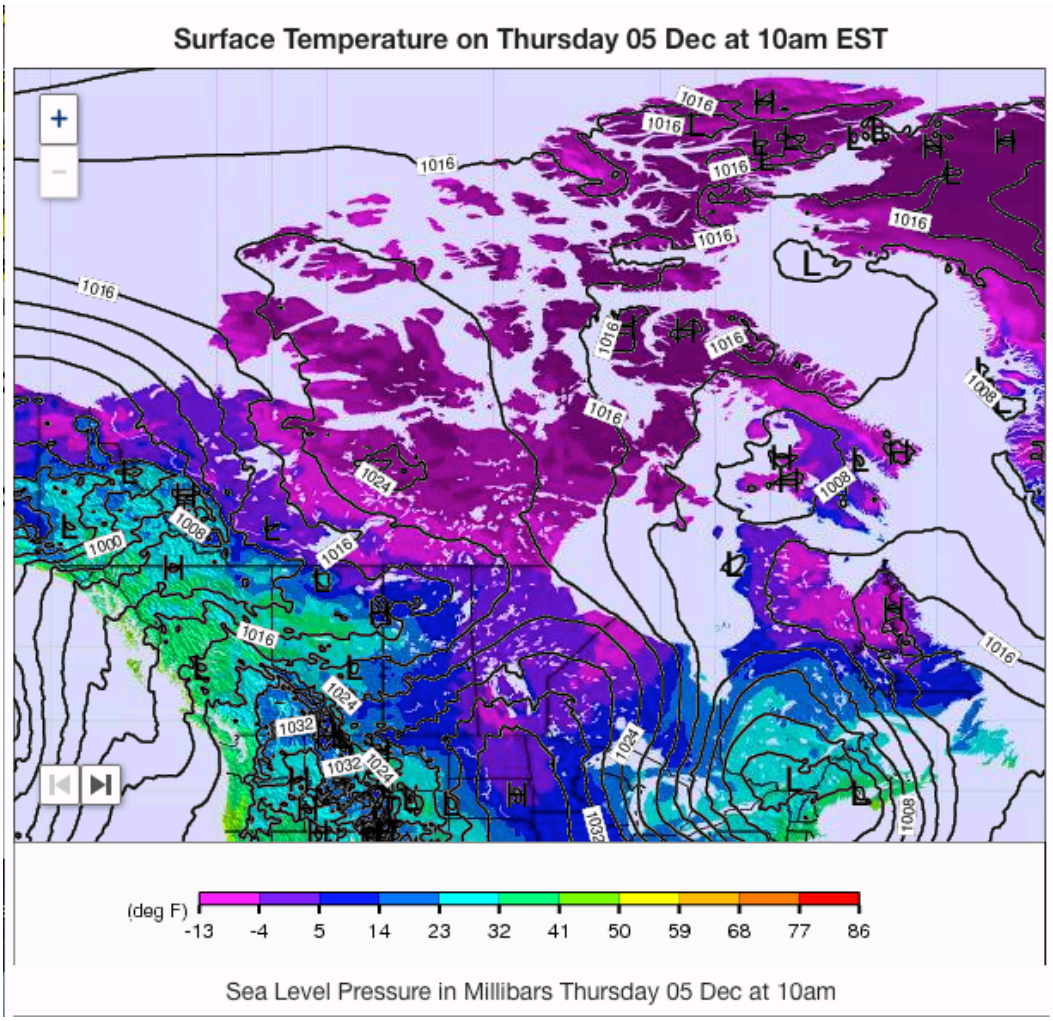

The entirety of Canada other than for part os the west coast are below freezing. https://www.weather-forecast.com/maps/Canada?hr=3&symbols=none&type=lapse

https://www.tpsgc-pwgsc.gc.ca/citeparlementaire-parliamentaryprecinct/newhillcam.jpg

Ottawa is looking suitably cold. Looks like a tone of construction going on at the Parliament buildings. I wonder why. Where is Parliament being hdle if there is this level of construction ... or DEconstruction going on?



https://www.metcam.navcanada.ca/hb/player.jsp?id=185&cam=448&lang=e

Thunder Bay, Ontario is snow covered but not with a lot of snow.

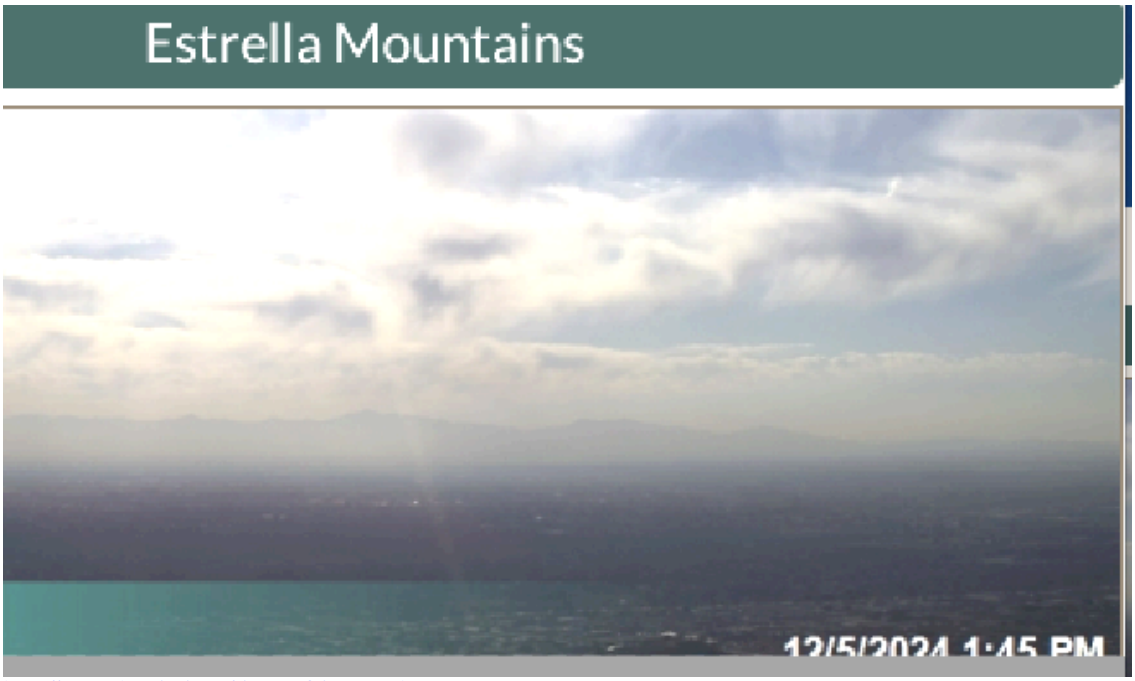

https://www.phoenixvis.net/site.aspx?site=esmo1

Phoenix and surrounding areas are misty, hazy and partly overcast. This is the first break from constant sun and 80°F temps we've had in a few months!